

Mrs Valerie Ades
39 Birkdale
Bexhill on Sea
East Sussex
TN39 3TR

clerk@beckleyparishcouncil.org.uk

Date

20 November 2020

please contact

Mrs Ruth China-Roberts
01273 335235
E-mail: rights.way@eastsussex.gov.uk

our ref

ROW/Beckley/FP31

your ref

Dear Mrs Ades

Proposed Diversion of Public Footpath Beckley 31, Stockhurst Farm, Horseshoe Lane, Beckley, TN31 6SD


The County Council is considering an application for the diversion of Public Footpath Beckley 31 under section 119 of the Highways Act 1980.

Footpath 31 is recorded on the line shown A-B on the plan attached. The diversion is sought by the owners of Stockhurst Farm in the interest of improving the privacy and security of the property and safety of path users. They have agreed to meet the Council's costs in making the necessary Order, which would be promoted by the Council in the interest of both the landowner and the public.

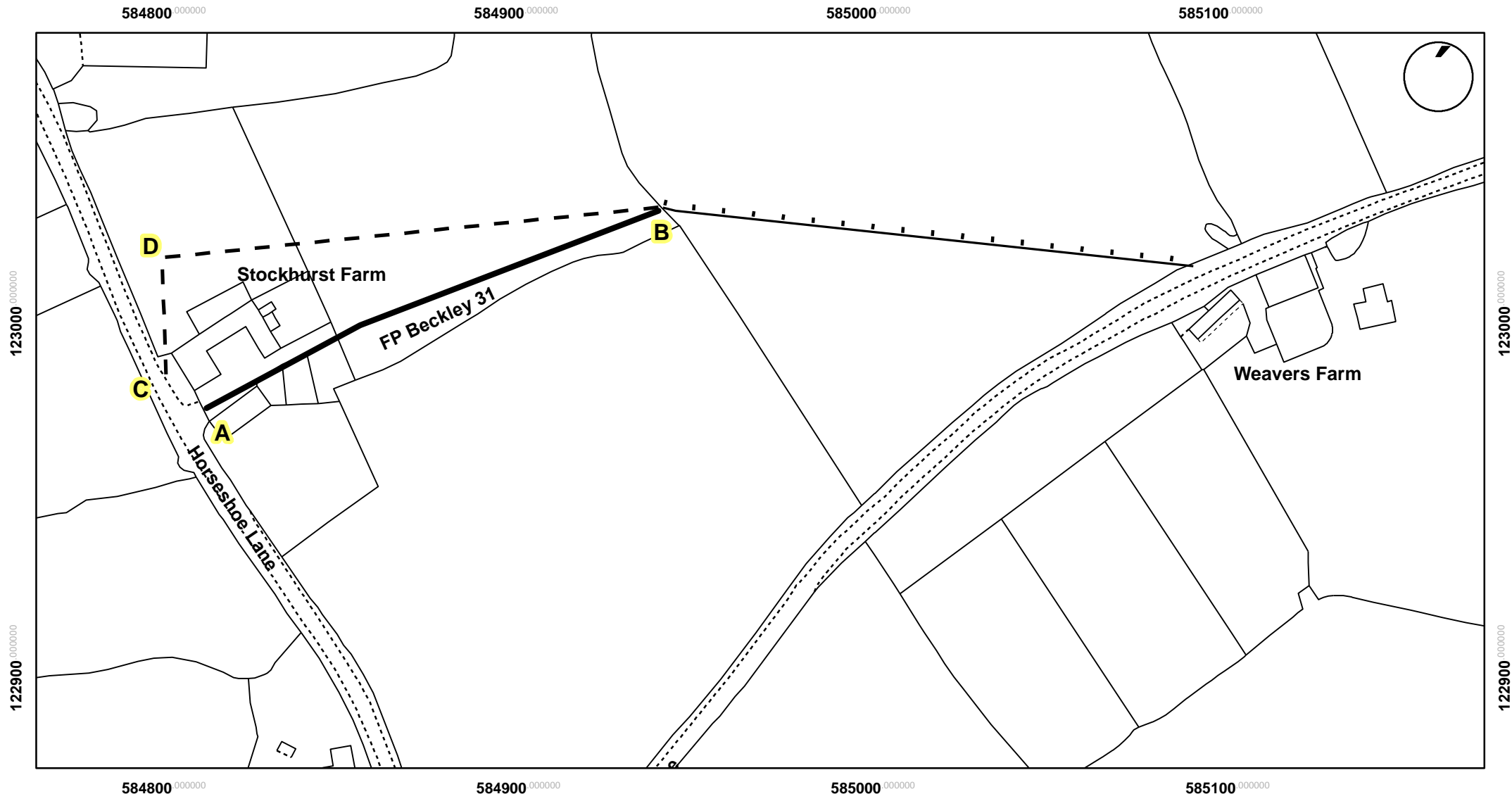
If the application is successful, the new path would follow C-D-B and would have a width of 2.5 metres.

Comments on the proposal would be welcomed by 15 January 2021.

Yours sincerely





Ruth China-Roberts
Rights of Way Officer




**Proposed Diversion
Public Footpath Beckley 31**

Key:

Existing Path **A** **B** Continuation 

Proposed Diversion **C** **D** **B** 

East Sussex County Council
County Hall
St Annes Crescent
Lewes



eastsussex.gov.uk

Date: November 2020

Map No: BEC_31_DIV_2020_V1

Scale: 1:1,500

Author: RCR

© East Sussex County Council 2019.
Aerial Photography © Getmapping.com 2019.
This map is reproduced from Ordnance Survey material with the permission of Ordnance Survey on behalf of the Controller of Her Majesty's Stationery Office © Crown copyright. Unauthorised reproduction infringes Crown copyright and may lead to prosecution or civil proceedings. 100019601. 2019.

